Site Plan shows area bounded by: 517261.19, 130552.95 517402.61, 130694.37 (at a scale of 1:1250), OSGridRef: TQ17333062. The representation of a road, track or path is no evidence of a right of way. The representation of features as lines is no evidence of a property boundary.

Produced on 30th Apr 2018 from the Ordnance Survey National Geographic Database and incorporating surveyed revision available at this date. Reproduction in whole or part is prohibited without the prior permission of Ordnance Survey. © Crown copyright 2018. Supplied by www.buyaplan.co.uk a licensed Ordnance Survey partner (100053143). Unique plan reference: #00318058-4E8F11

Ordnance Survey and the OS Symbol are registered trademarks of Ordnance Survey, the national mapping agency of Great Britain. Buy A Plan logo, pdf design and the www.buyaplan.co.uk website are Copyright © Pass Inc Ltd 2018

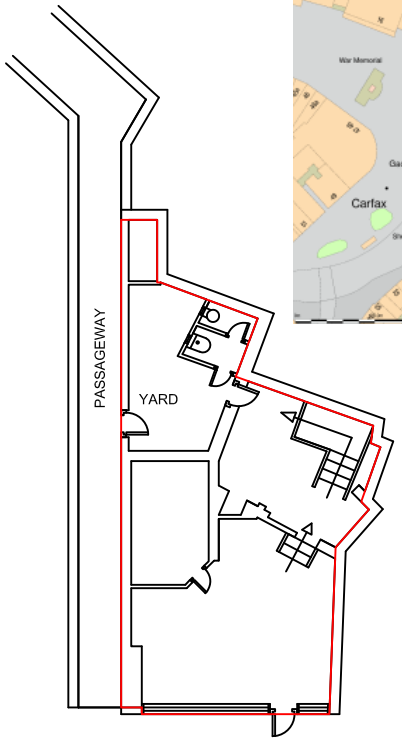

Ground - 1st Floor

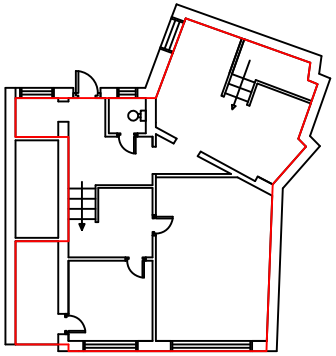

1st - 2nd Floor

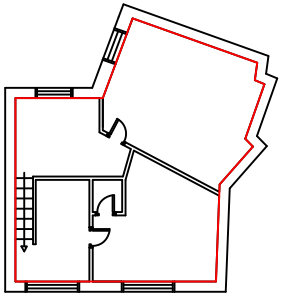

2nd - 3rd Floor

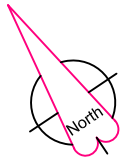

3 Storey Property

1:100

PRIVATE PROPERTY

All drawings are in millimeters.
Do not scale
This drawing remains the property of Coral Energy Limited.
It must not be used, copied or reproduced without permission.

Coral Energy Limited

www.coral-energy.co.uk
Tel: 01403 288755
Mob: 07753 381772

Notes:
Ground - 1st Floor: 71.085 m2
1st - 2nd Floor: 58.544 m2
2nd - 3rd Floor: 51.072 m2
Passageway: 22.406 m2

Total Area: 203.108 m2

Drawing Title:

24 Carfax, Horsham RH12 1EB

Drawing Title:

Scale:	Drawn By:	Orientation:
1:100	LH	

Date:	Paper:
30/04/2018	A4